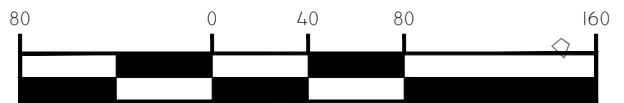


RIP VAN WINKLE LAKE

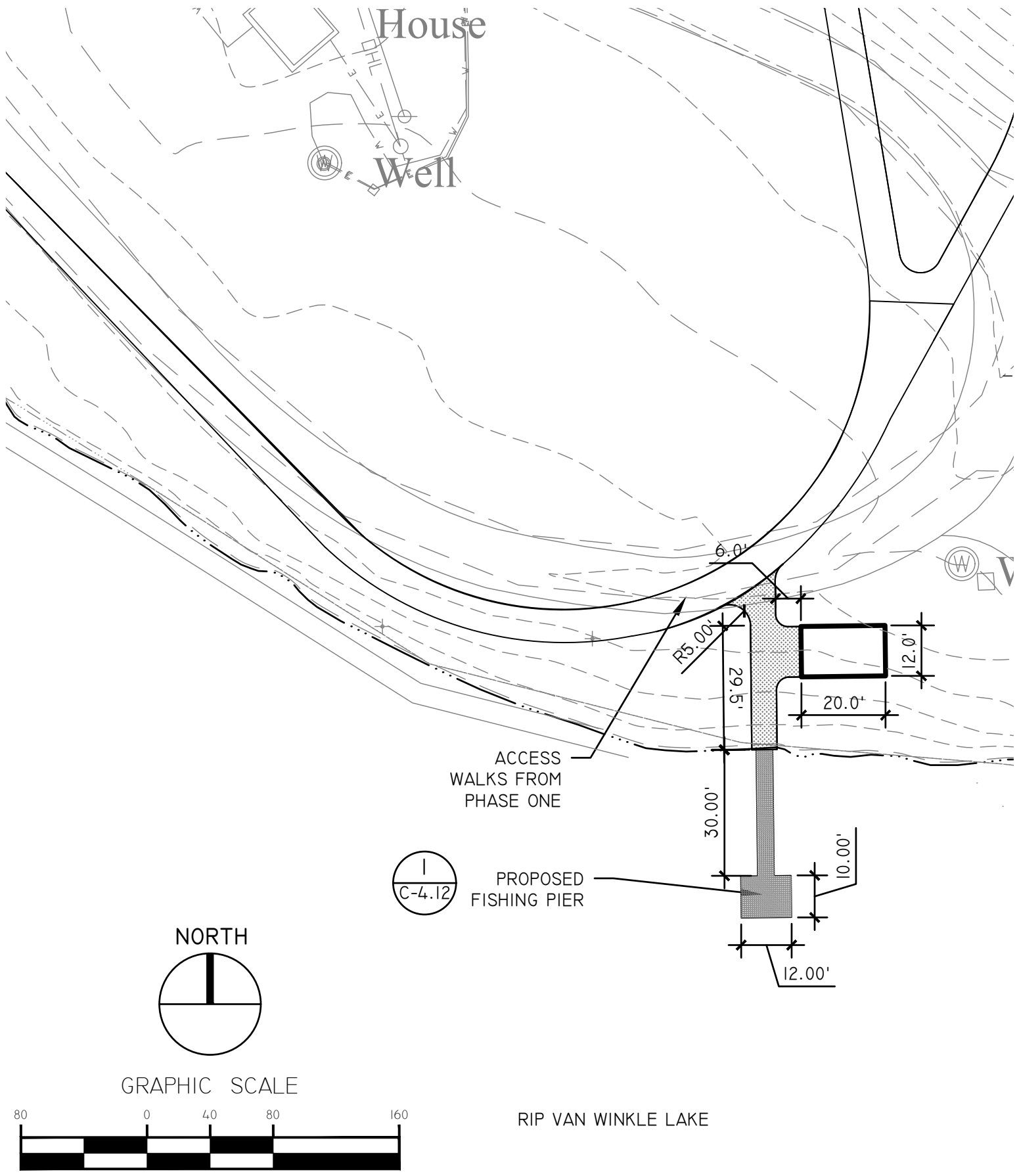


GRAPHIC SCALE



1 INCH = 80 FEET

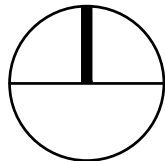
| | | | | | |
|--|--|------------|-------------|--|---|
| DATE: 02/25/2025 PROJECT NO. 24004 | PREPARED FOR: VILLAGE OF TANNERSVILLE RIP VAN WINKLE LAKE PARK | REVISIONS | | IT IS A VIOLATION OF NEW YORK STATE EDUCATION LAW FOR ANY PERSON UNLESS THEY ARE ACTING UNDER THE DIRECTION OF A LICENSED PROFESSIONAL ENGINEER, ARCHITECT, LANDSCAPE ARCHITECT, OR LAND SURVEYOR, TO ALTER ANY ITEM IN ANY WAY. IF AN ITEM BEARING THE STAMP OF A LICENSED PROFESSIONAL IS ALTERED, THE ALTERING LICENSED PROFESSIONAL SHALL STAMP THE DOCUMENT AND INCLUDE THE NOTATION "ALTERED BY" FOLLOWED BY THEIR SIGNATURE, THE DATE OF SUCH ALTERATION, AND SPECIFIC DESCRIPTION OF THE ALTERATION. | LANDSCAPE ARCHITECTURE ENGINEERING PLANNING TRUST QUALITY COLLABORATION INNOVATION 74 Warren Street, Suite 1 Saratoga Springs, NY 12866 518.450.4030 |
| | | DATE | DESCRIPTION | | |
| DRAWING NO. C-1.10 | DRAWING TITLE FISHING PIER LOCATION MAP | XX/XX/XXXX | XXXXXXXXXX | | |
| DWG 1 OF 2 | | | | | |



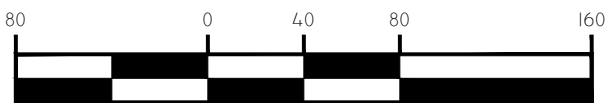
1
C-4.12

PROPOSED FISHING PIER

NORTH



GRAPHIC SCALE



1 INCH = 80 FEET

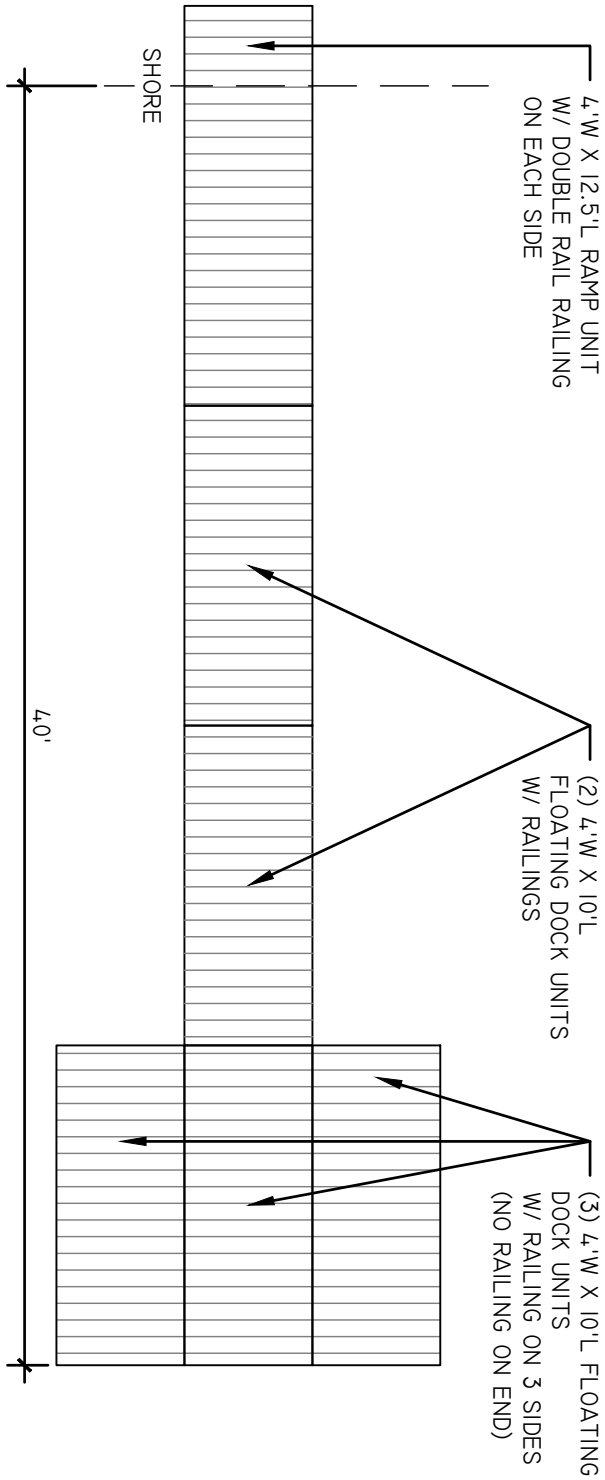
RIP VAN WINKLE LAKE

| | | | | | |
|--|--|------------|-------------|---|---|
| DATE: 02/25/2025 PROJECT NO. 24004 | PREPARED FOR: VILLAGE OF TANNERSVILLE RIP VAN WINKLE LAKE PARK | REVISIONS | | IT IS A VIOLATION OF NEW YORK STATE EDUCATION LAW FOR ANY PERSON UNLESS THEY ARE ACTING UNDER THE DIRECTION OF A LICENSED PROFESSIONAL ENGINEER, ARCHITECT, LANDSCAPE ARCHITECT, OR LAND SURVEYOR TO ALTER ANY ITEM IN ANY WAY. IF AN ITEM BEARING THE STAMP OF A LICENSED PROFESSIONAL IS ALTERED, THE ALTERING LICENSED PROFESSIONAL SHALL STAMP THE DOCUMENT AND INCLUDE THE NOTATION "ALTERED BY" FOLLOWED BY THEIR SIGNATURE, THE DATE OF SUCH ALTERATION, AND SPECIFIC DESCRIPTION OF THE ALTERATION. | LANDSCAPE ARCHITECTURE ENGINEERING PLANNING TRUST QUALITY COLLABORATION INNOVATION 74 Warren Street, Suite 1 Saratoga Springs, NY 12866 518.450.4030 |
| | | DATE | DESCRIPTION | | |
| DRAWING NO. C-1.11 | DRAWING TITLE FISHING PIER LAYOUT PLAN | XX/XX/XXXX | XXXXXXXXXX | | |
| DWG 1 OF 2 | | | | | |

1

FISHING PIER DETAIL

NOT TO SCALE



- NOTE:
- DOCK UNITS AS MANUFACTURED BY SHORE SIDE DOCKS (OR APPROVED EQUAL)
 - STRUCTURAL GRADE ALUMINUM FRAMES (ALL WELDED)
 - FLOATING DOCK UNITS (FOAM FILLED FLOATS - HEAVY WALL)
 - 25# LIVE LOAD/ S.F.
 - COMPOSITE DECKING (COLOR - BRIDLE)

DATE: 02/25/2025
 PROJECT NO.
 24004
 DRAWING NO.
 C-I.12
 DWG 2 OF 2

PREPARED FOR:
 VILLAGE OF TANNERSVILLE
 RIP VAN WINKLE LAKE PARK
 DRAWING TITLE
 FISHING PIER
 CONSTRUCTION DETAILS

| REVISIONS | |
|------------|-------------|
| DATE | DESCRIPTION |
| XX/XX/XXXX | XXXXXXXXXX |
| | |
| | |
| | |

IT IS A VIOLATION OF NEW YORK STATE EDUCATION LAW FOR ANY PERSON UNLESS THEY ARE ACTING UNDER THE DIRECTION OF A LICENSED PROFESSIONAL ENGINEER, ARCHITECT, LANDSCAPE ARCHITECT, OR LAND SURVEYOR, TO ALTER ANY ITEM IN ANY WAY. IF AN ITEM BEARING THE STAMP OF A LICENSED PROFESSIONAL IS ALTERED, THE ALTERING LICENSED PROFESSIONAL SHALL STAMP THE DOCUMENT AND INCLUDE THE NOTATION "ALTERED BY" FOLLOWED BY THEIR SIGNATURE, THE DATE OF SUCH ALTERATION, AND SPECIFIC DESCRIPTION OF THE ALTERATION.

studioA
 LANDSCAPE ARCHITECTURE | ENGINEERING | PLANNING

TRUST | QUALITY
 COLLABORATION | INNOVATION

74 Warren Street, Suite 1
 Saratoga Springs, NY 12866
 518.450.4030